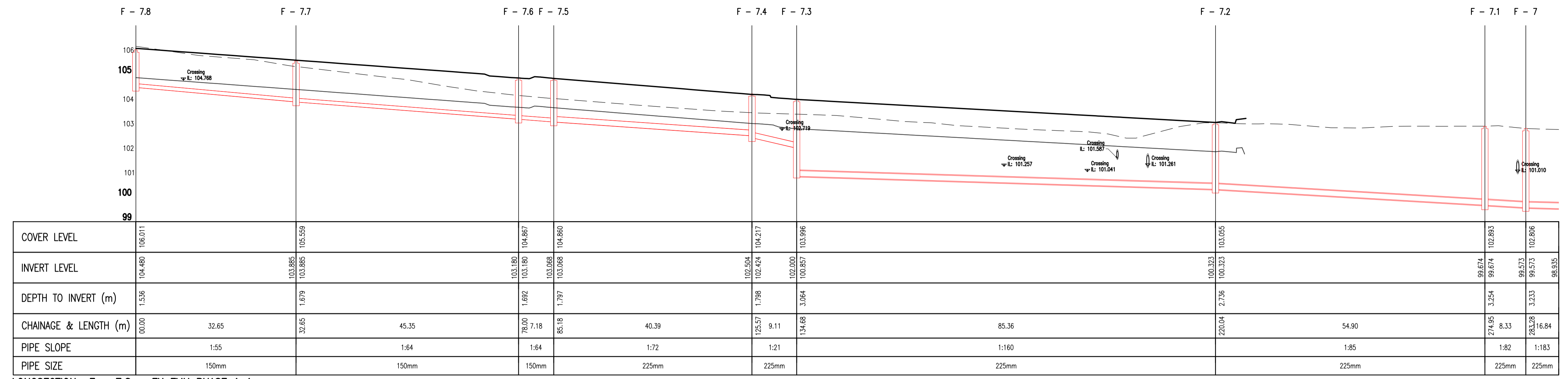


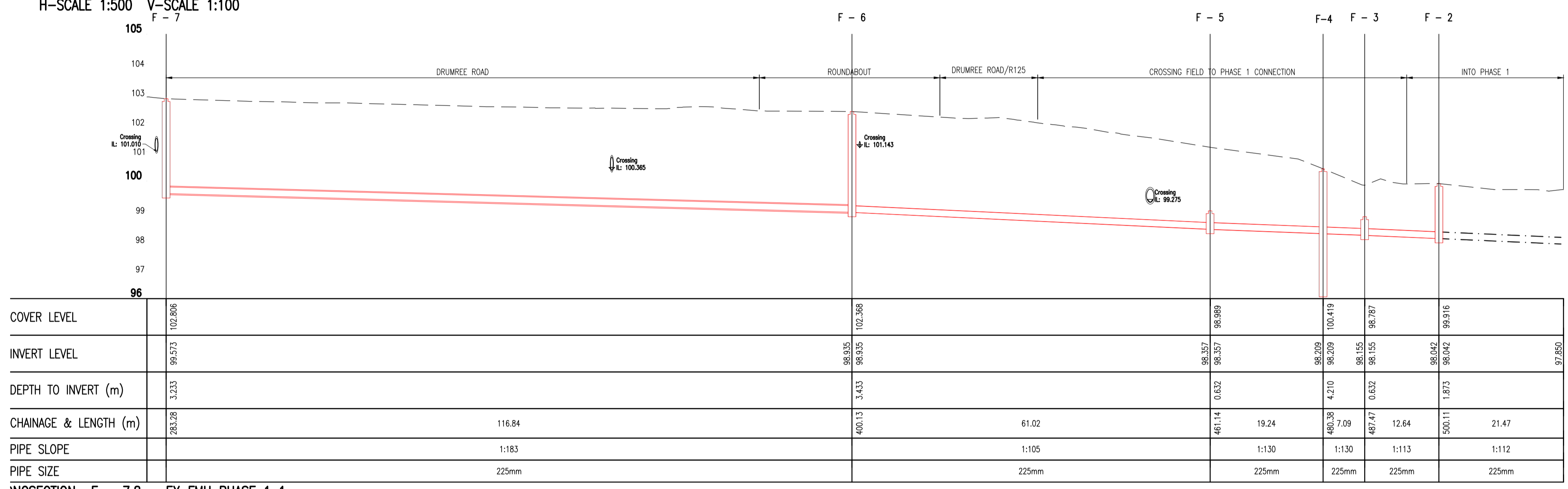
NOTES:
 1. DO NOT SCALE. USE FIGURED DIMENSIONS ONLY.
 2. THIS DRAWING IS TO BE READ IN CONJUNCTION WITH ALL OTHER RELEVANT ARCHITECTURAL AND ENGINEERING DRAWINGS.

LEGEND

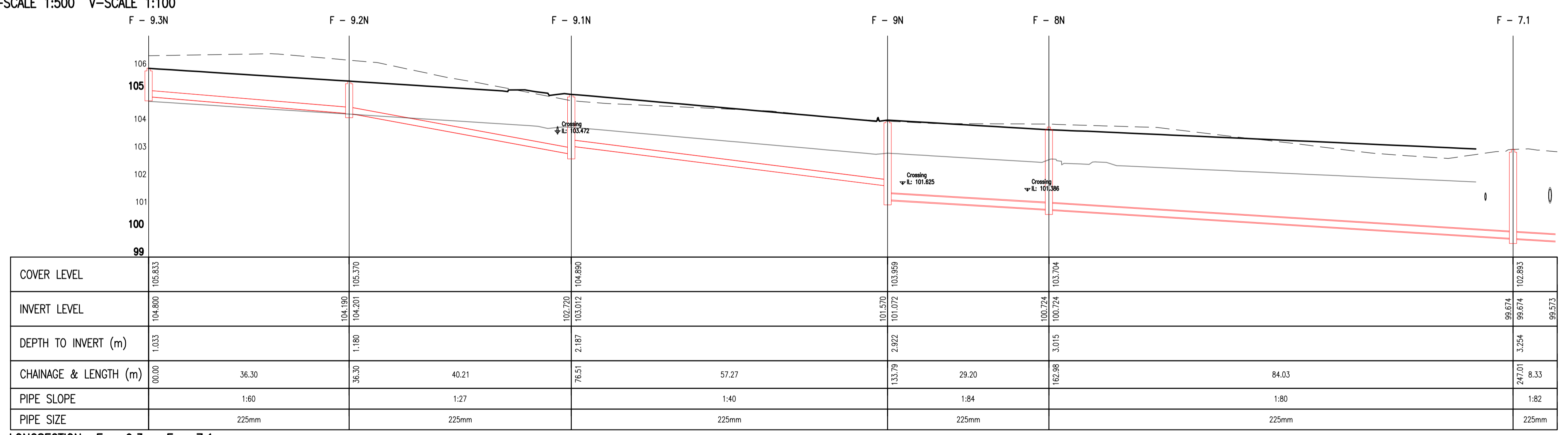
- DESIGNED GROUND PROFILE
- EXISTING GROUND PROFILE
- 1200mm COVER
- PROPOSED FOUL WATER PIPES
- EXISTING FOUL WATER PIPES
- CROSSING PIPES



LONGSECTION F - 7.8 - EX FMH PHASE 1 1
 H-SCALE 1:500 V-SCALE 1:100



LONGSECTION F - 7.8 - EX FMH PHASE 1 1
 H-SCALE 1:500 V-SCALE 1:100



LONGSECTION F - 9.3 - F - 7.1
 H-SCALE 1:500 V-SCALE 1:100

REV.	02/10/20	SHD APPLICATION ISSUE	MK	IS
REV. DATE		AMENDMENT	DRN	APPD

STATUS **FOR SHD APPLICATION**

Waterman Moylan
 Engineering Consultants
 BLOCK 5, EASTPOINT BUSINESS PARK, ALFIE BYRNE ROAD,
 DUBLIN D03 K7W7 IRELAND.
 Tel: (01) 664 8900 Fax: (01) 661 3618
 Email: info@waterman-moylan.ie www.waterman-moylan.ie

CLIENT **CASTELTHORN CONSTRUCTION ULC**
 ARCHITECT **O'MAHONY PIKE ARCHITECTS**

PROJECT
PROPOSED PHASE 2 RESIDENTIAL DEVELOPMENT AT DUNSHAUGHLIN, CO. MEATH

TITLE
FOUL LONG SECTIONS SHEET 1 OF 5

DRAWN MK	DESIGNED KV	APPROVED IS	DATE OCT. 2020
SCALE AS SHOWN	JOB NO. 12-081A	DRG. NO. P220-1	REVISION